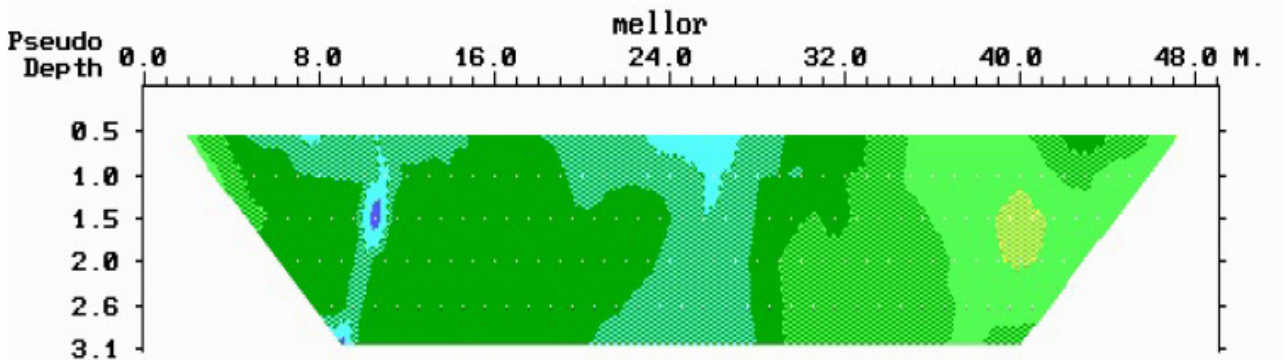


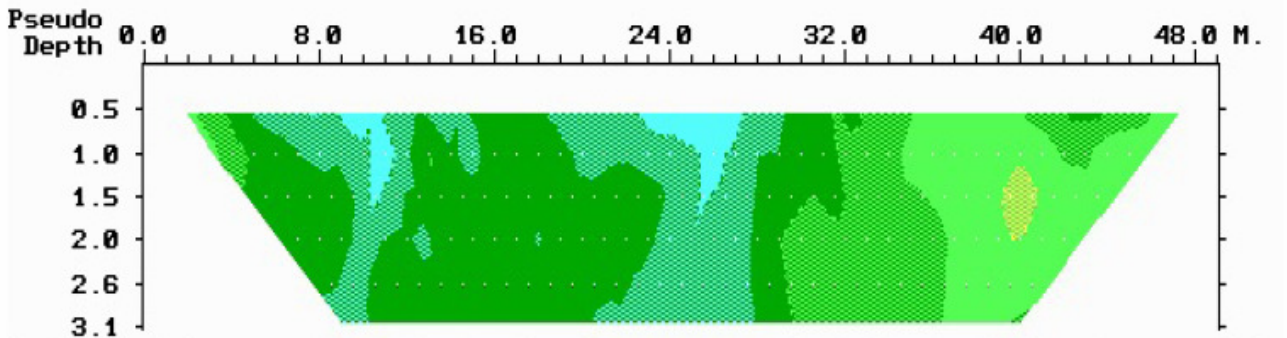
Mellor 3

Located along the grassed strip to the north of the car park, approximately 11m to the south of the Vicarage wall. With the centre of the line corresponding with a section of subsidence visible in the drystone wall.

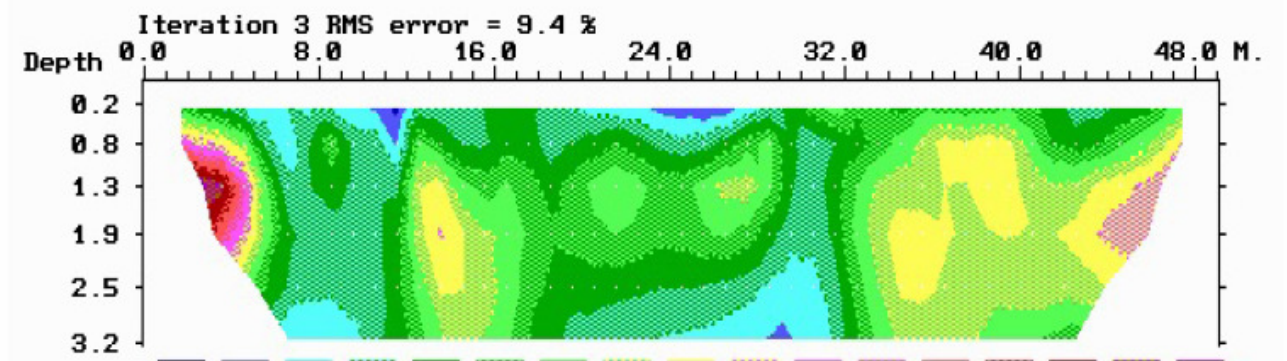
Anomalies at 10 ½ (off-line?), 23-27, 33, 40-47(not extending laterally?)



Measured Apparent Resistivity Pseudosection Unit Electrode Spacing = 1.0 M.



Calculated Apparent Resistivity Pseudosection Unit Electrode Spacing = 1.0 M.



Model Resistivity Section OHM.M Unit Electrode Spacing = 1.0 M.